

# Yardley Road (Potterspury) Solar Farm

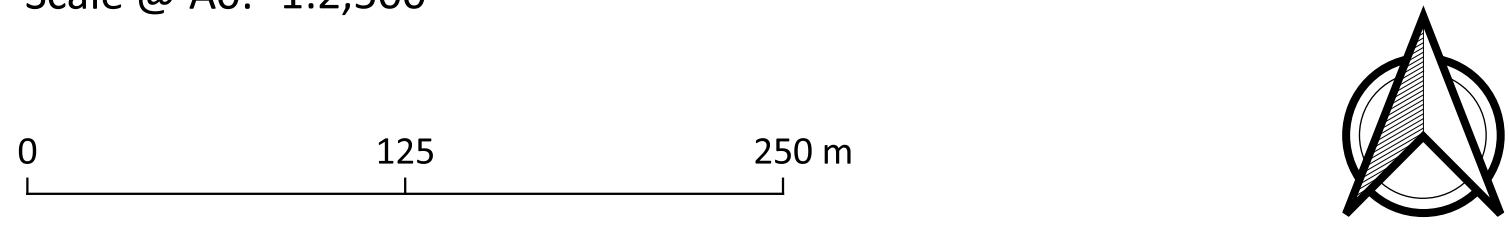
Legend  
Development Boundary

## Site Layout

Drawn by: LT      Reviewed by: LM      Approved by: HW

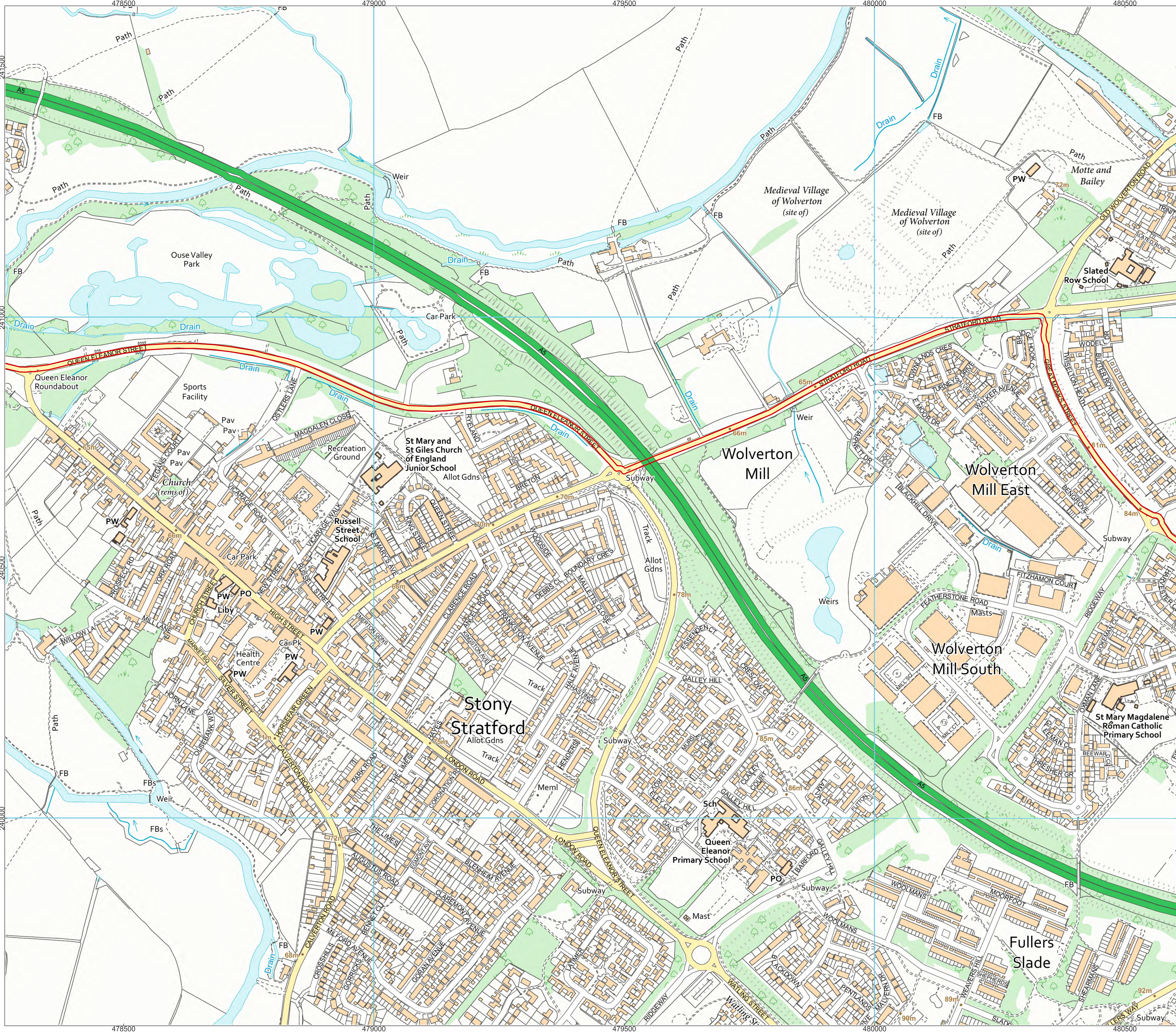
Date: 30/05/2025  
Reference: 109-028A-250530

Scale @ A0: 1:2,500



# solar2

Contains Ordnance Survey data © Crown copyright and database right 2025





# Yardley Road (Potterspurty) Solar Farm

Legend  
Development Boundary


## Site Layout

Drawn by: LT      Reviewed by: LM      Approved by: HW

Date: 30/05/2025  
Reference: 109-028A-250530

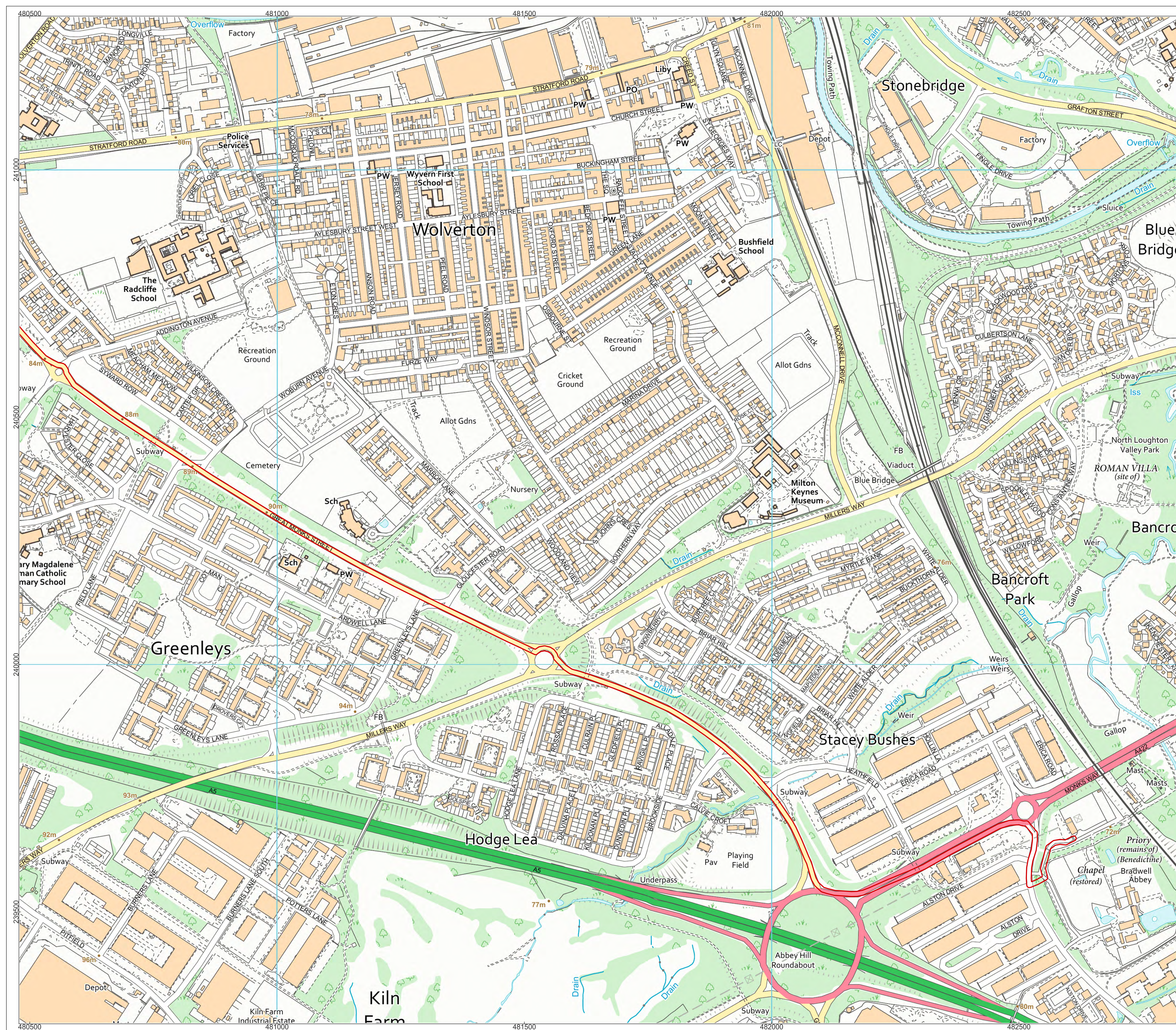
Scale @ A0: 1:2,500

0      125      250 m






# solar2

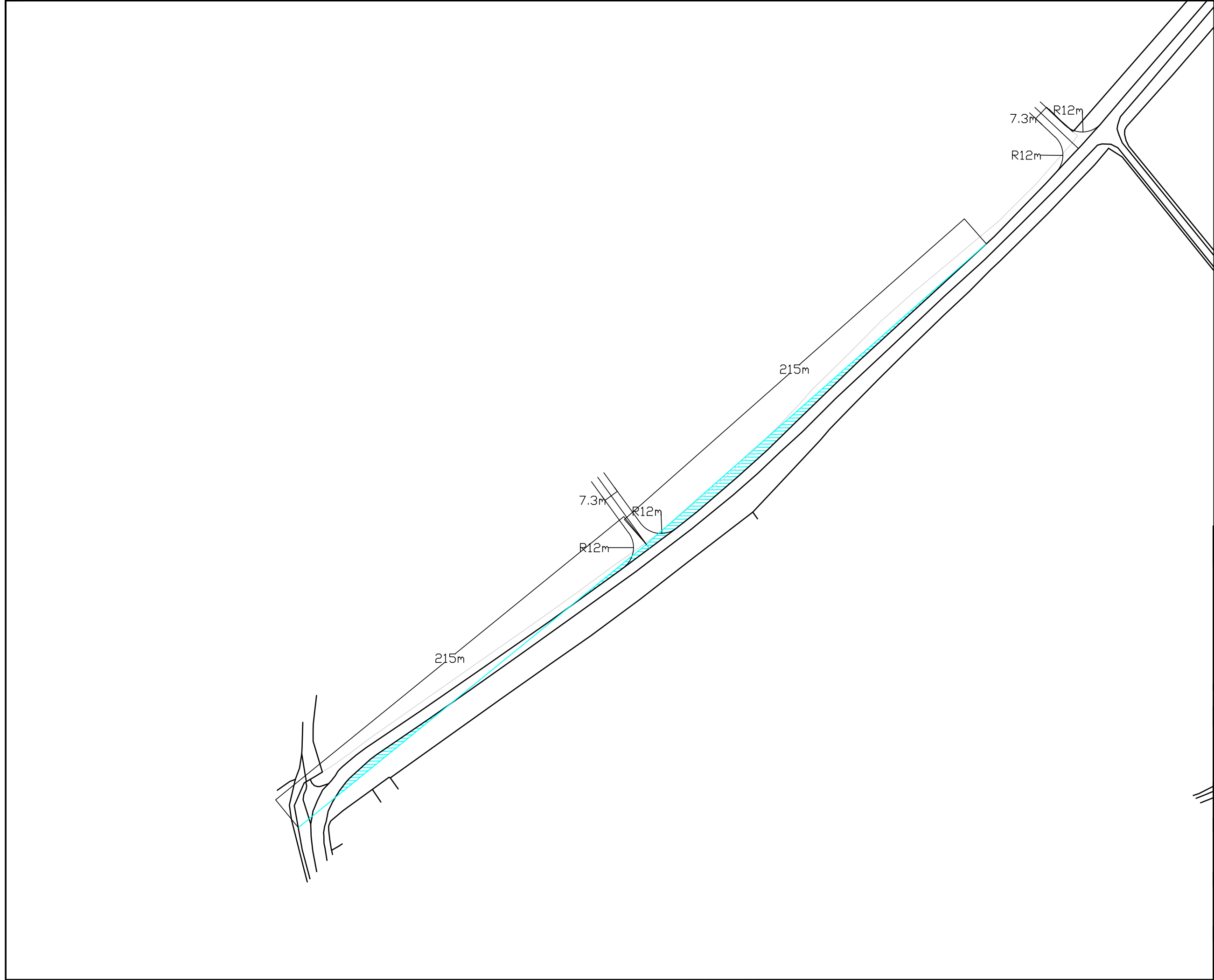
Contains Ordnance Survey data © Crown copyright and database right 2025







## **APPENDIX B – SITE ACCESS DESIGNS**



- Notes:
1. Do not scale from drawing
  2. All dimensions in metres unless otherwise stated



- Key:
- Visibility Sight line
  - Visibility Envelope

Rev.	Date	Revision details	Drawn	Checked	Approved

© This drawing is the property of SYSTRA Limited and the information can only be reproduced with their prior permission.



Centrum House,  
38 Queen Street,  
Glasgow, G1 3DX

T 0141 468 4205  
F 0800 066 4367  
E UK\_Scotland@systra.co.uk

Client  
Atmos Consultants

Project  
Yardley Road Solar Farm

Title  
2.4m x 215m  
Visibility Splay  
Sheet 1 of 3

Drawn CG	Checked ADV	Approved ADV
-------------	----------------	-----------------

Original dwg. size A3	Date June '24	Scale 1:500
--------------------------	------------------	----------------

Drawing Status Information	Drawing Number GB01T24A39/I/VS01	Rev. 
-------------------------------	-------------------------------------	----------