

Yardley Road (Potterspury) Solar Farm

Legend
Development Boundary


Site Layout

Drawn by: LT Reviewed by: LM Approved by: HW

Date: 30/05/2025
Reference: 109-028A-250530

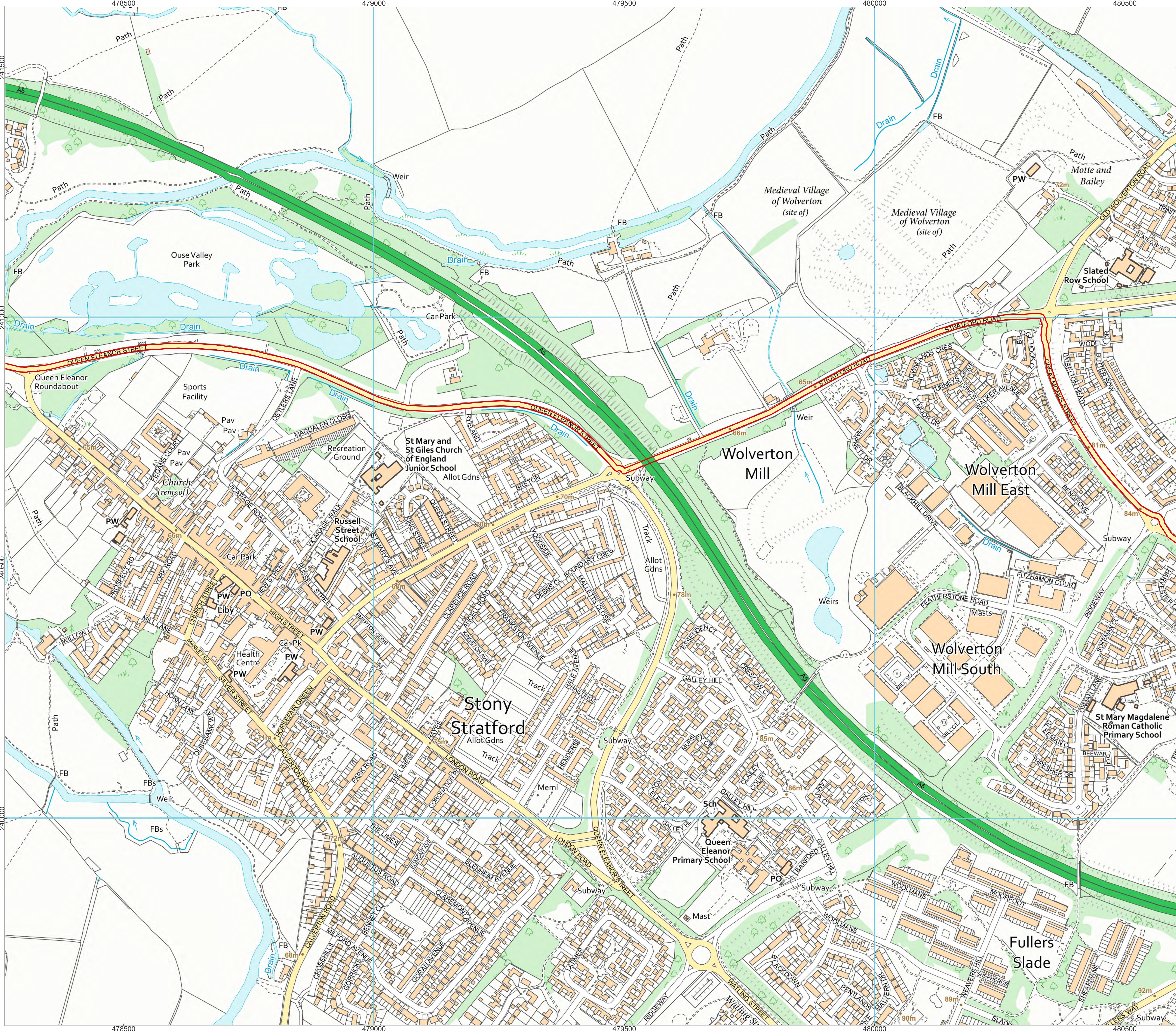
Scale @ A0: 1:2,500

0 125 250 m



solar2

Contains Ordnance Survey data © Crown copyright and database right 2025



Yardley Road (Potterspurty) Solar Farm

Legend
Development Boundary

Site Layout

Drawn by: LT Reviewed by: LM Approved by: HW

Date: 30/05/2025
Reference: 109-028A-250530

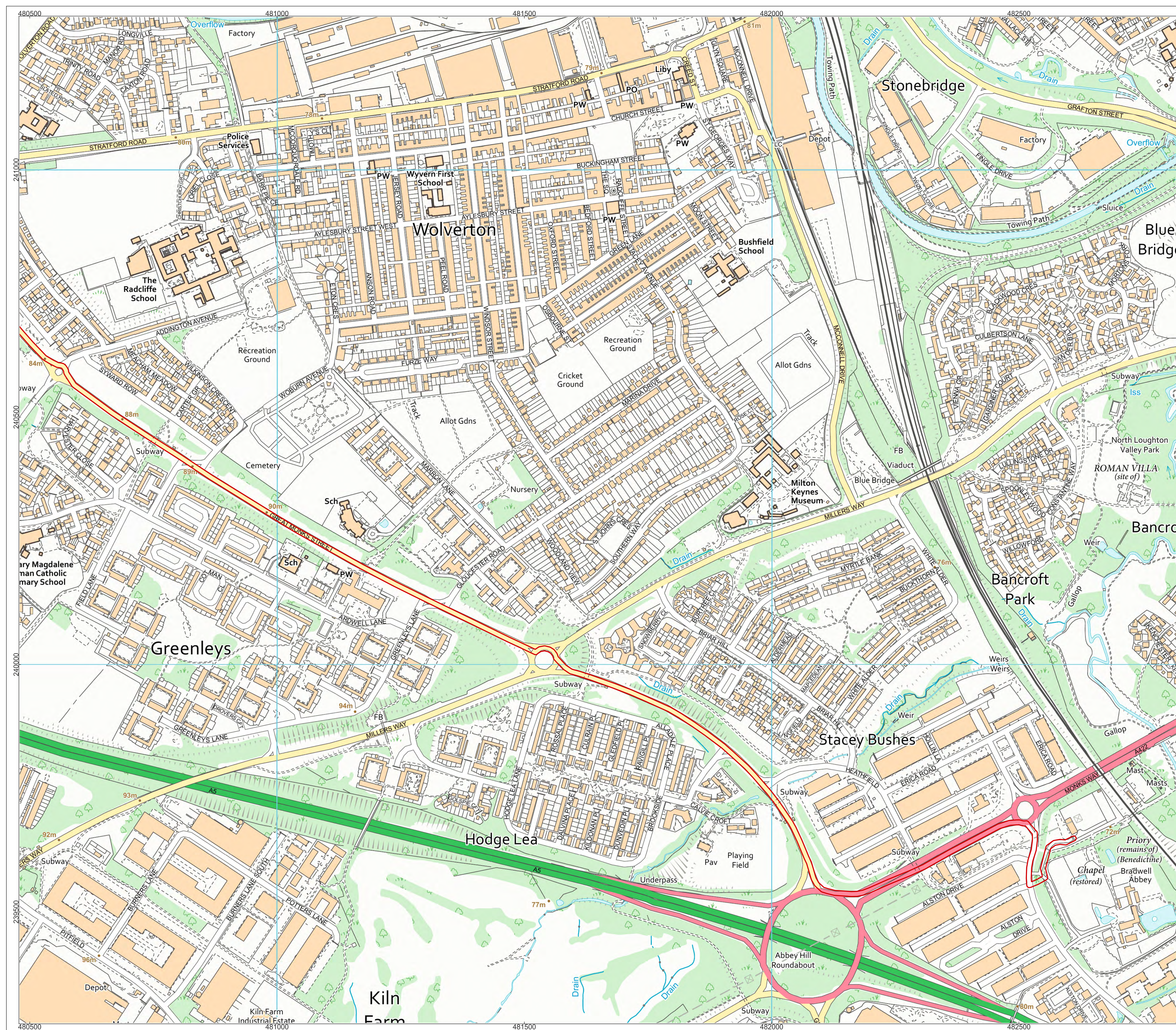
Scale @ A0: 1:2,500

0 125 250 m



solar2

Contains Ordnance Survey data © Crown copyright and database right 2025



APPENDIX B

Greenfield Runoff Calculations